



The Corporation Of The Municipality Of South Huron

By-Law #58- 2018

To amend By-Law #13-84, being the Zoning By-Law for the former Township of Usborne for lands known as Part Lot 20, South East Boundary, Usborne Ward, Municipality of South Huron.

Whereas the Council of The Corporation of the Municipality of South Huron considers it advisable to amend Zoning By-Law #13-84, of the former Township of Usborne, Corporation of the Municipality of South Huron;

Now therefore be it resolved that the Council of The Corporation of the Municipality of South Huron enacts as follows:

1. That this By-Law shall apply to Part Lot 20, South East Boundary, Usborne Ward, Municipality of South Huron.
2. That By-Law #13-84 is hereby amended by changing the zone symbol from General Agriculture (AG1) to General Agriculture-Special Provisions (AG1-29) and Agricultural Small Holding (AG4) on the lands designated 'zone change' on Key Maps, identified as Schedule "C", attached hereto and forming an integral part of this by-law.
3. That By-law #13-1984 is hereby amended by adding section 4.10.28:

4.10.28 AG1-29

No new residential dwelling will be permitted on the part of the property that is described as the remainder of Part Lot 20, South East Boundary, Usborne Ward, Municipality of South Huron.

Notwithstanding the provisions of Section 4.4.1 to the contrary, the minimum lot area of the lands zoned AG1-29 shall not be less than 36 hectares (88 acres).

4. That the purpose and effect of this amendment, identified as Schedule "A", attached hereto, forms an integral part of this by-law.
5. That the Township of Usborne Location Map, identified as Schedule "B", attached hereto, forms an integral part of this by-law.

6. That this By-Law shall come into effect upon final passing, pursuant to Section 34(21) of the *Planning Act, 1990*.

Read a first and second time this 18th day of June, 2018.

Read a third time and finally passed this 18th day of June, 2018.

Maureen Cole, Mayor

Rebekah Msuya-Collison, Clerk

Schedule “A” to By-Law #58-2018

Corporation Of The Municipality Of South Huron

By-Law #58-2018 has the following purpose and effect:

This By-law affects the property known municipally as 69285 Road 164, and legally as Part Lot 20, South East Boundary, Usborne Ward. Huron County approved an application to sever a surplus dwelling on this property (B04-2018); the severed and retained lots must be rezoned as a condition of this approval.

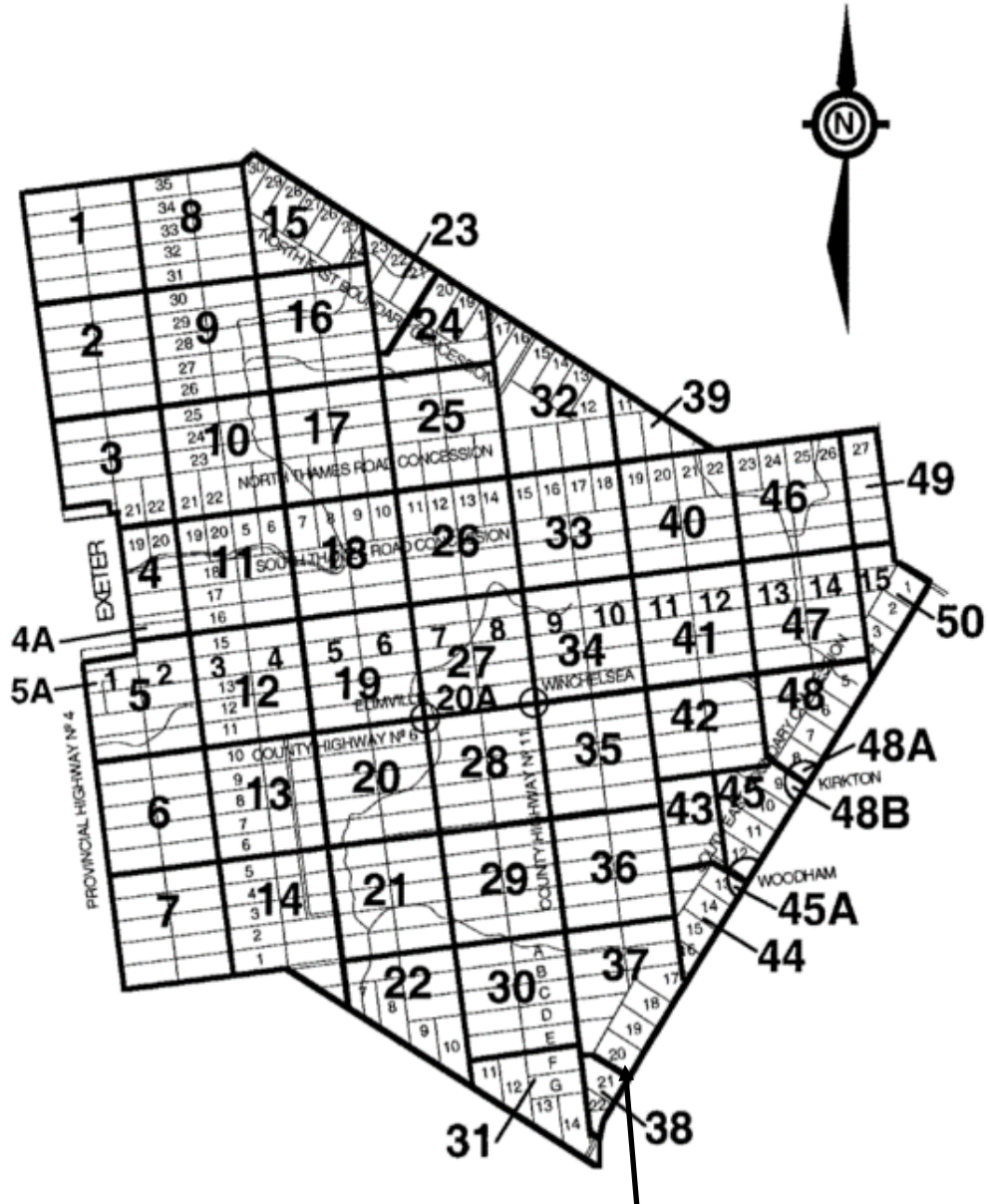
The area proposed to be severed is approximately 5 acres (2.02 ha) and contains a house and accessory structures. This By-law changes the zoning on the severed parcel from General Agriculture (AG1) to Agriculture Small Holding (AG4) to recognize a residential use in the agricultural area.

The retained lands require a rezoning from General Agriculture (AG1) to General Agriculture Special Provisions (AG1-29) in order to prohibit construction of a new residence as required by the Provincial Policy Statement and the South Huron Official Plan. The retained lands will continue to be used for agricultural purposes. The special zone provision also recognizes a minimum lot area as a result of severance.

This By-law amends Zoning By-law #13-1984 of the former Township of Usborne. Maps showing the general location of the lands to which this proposed zoning by-law amendment applies are shown on the following pages.

Schedule "B" to By-Law #58- 2018
Corporation Of The Municipality Of South Huron

SCHEDULE "A"
INDEX MAP
TOWNSHIP OF USBORNE

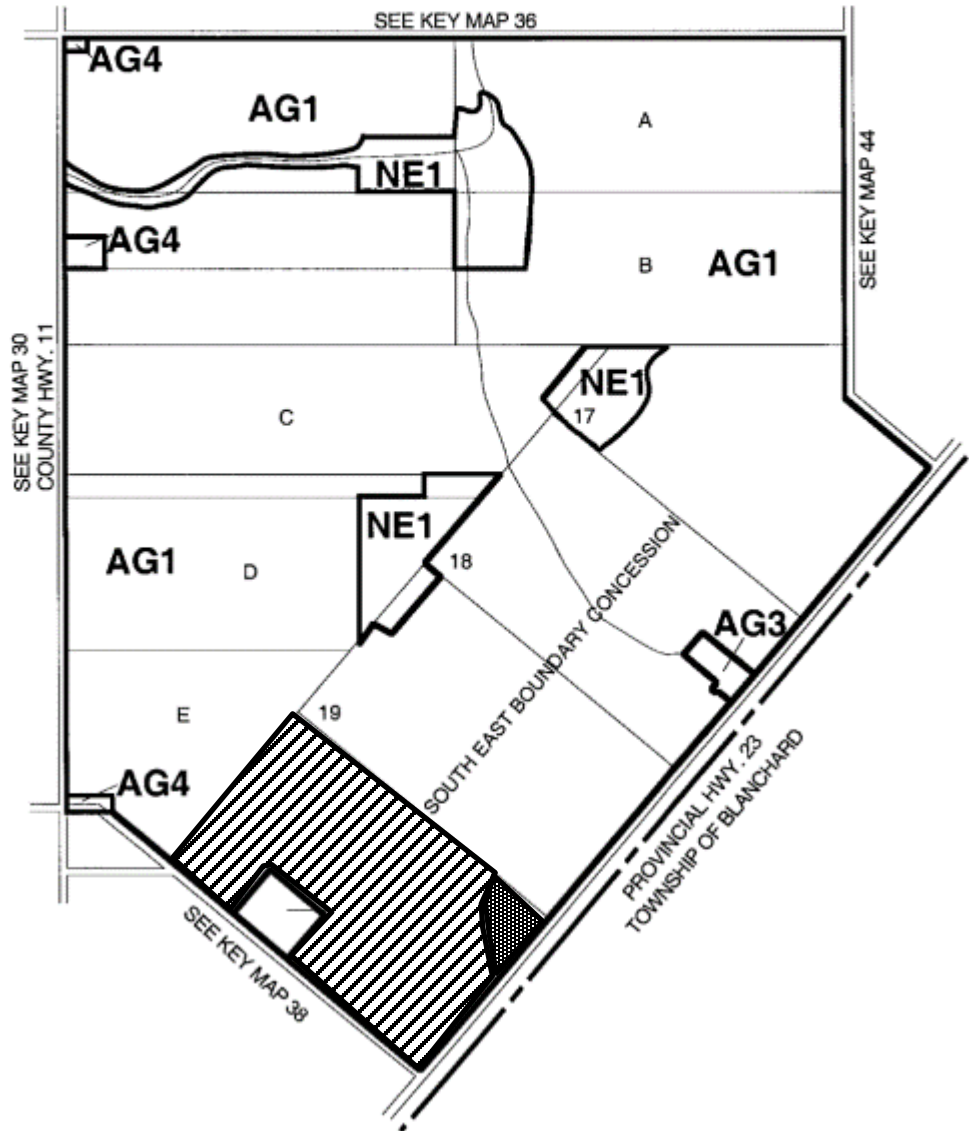
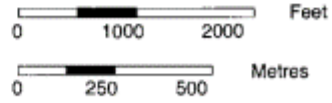


Subject lands to which this Zoning By-law Amendment Applies.

**Schedule "C" – Showing the Area Subject to the Amendment
Corporation Of The Municipality Of South Huron
By-Law #58-2018**



**SCHEDULE "A"
KEY MAP 37
TOWNSHIP OF USBORNE**



Zone change from AG1 (General Agriculture) to AG1-29 (General Agriculture Special Provisions)



Zone change from AG1 (General Agriculture) to AG4 (Agricultural Small Holding)