



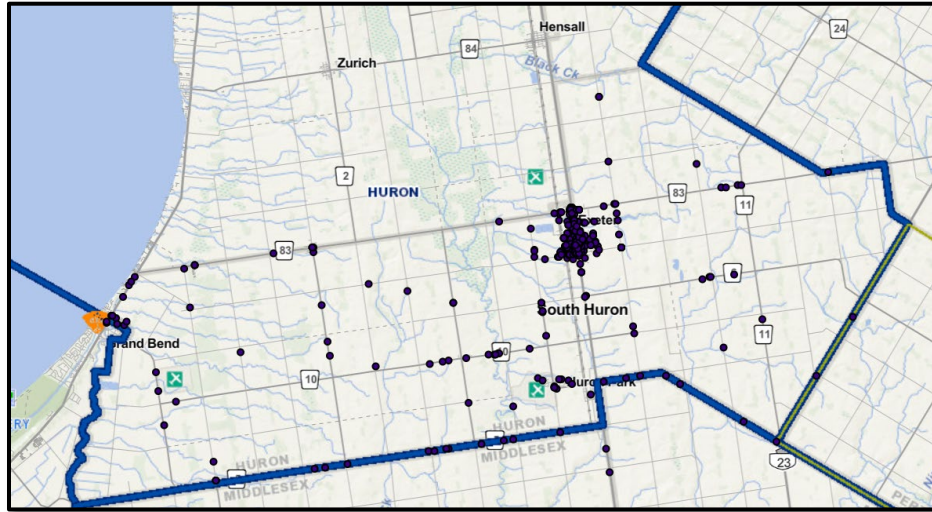
**South Huron Police Services Board Report**

**(Oct 2023)**

**November 14<sup>th</sup>, 2023**

**Inspector J. Younan – Detachment Commander**

## SOUTH HURON INCIDENTS – GEOGRAPHICALLY (357)



## TRAFFIC STATISTICS

Offence	Oct 2022	Oct 23	% Change
Traffic Hazard	7	10	42.86
Traffic Enforcement	5	7	40
Traffic Complaint	56	87	55.36
RIDE	11	11	0
Other CC Drive	0	0	0
MVC Reportable	12	7	-41.67
MVC Non-Report.	3	2	-33.33
Impaired/Over 80	1	0	-100
Fail To Remain	0	0	0
Dangerous Operation	0	2	200
Total UCR Violations	80	110	37.5

	E-Ticket	E-Warn	2022
OCT 2023	117	44	67/23

## FOCUSED PATROLS

Focused Patrol Thames Road at Main Street North – Distracted Driving (25 Sep – 09 Oct). After two weeks, 4.5 hours of patrol was conducted at the intersection. No offences or incidents identified.

Hours	Community Mobilization Activities	Community Service Incidents	Foot Patrol	Cruiser Patrol
OCT 2023	7.25	25	15.50	447.75

## **MEDIA RELEASE**

October 31, 2023

### **COMMUNITY ENGAGEMENT IN CENTRAL HURON Pumpkin Carving with Clinton Public School Youth**

(CENTRAL HURON, ON) – Huron County Ontario Provincial Police (OPP) officers had some pumpkin carving fun with some local youth on October 30th at the Clinton Public School.

The Huron OPP detachment partnered with staff at the Clinton Public School to organize a fun morning with approximately 50 kids from grades four, five and six. Pumpkins, carving kits, and prizes were purchased locally and provided by the OPP. Several officers stopped by the school and partnered with the kids to create some fantastic pumpkin creations.

Prizes were handed out for the top three pumpkins, judged by school principal Mr. McCutcheon, and vice principal Mr. Allen. Kids had the option of taking the pumpkins home or decorating the front of their school. Two of the winning pumpkins were given back to the OPP for their office décor.

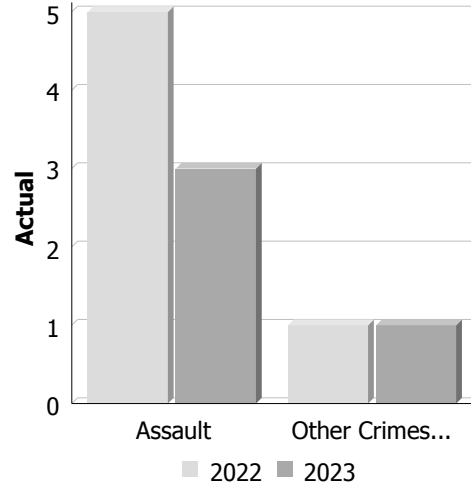
" This was a unique and fun way to get to know our local youth a little bit better. Pumpkin carving is always a great activity, and everybody had lots of laughs", stated Huron OPP Community Safety and Media Relations Officer Constable Craig Soldan.



**Police Services Board Report for South Huron  
Records Management System  
October - 2023**

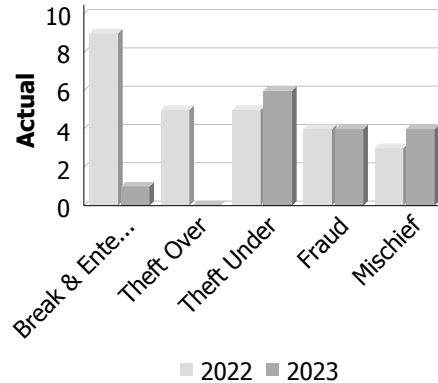
**Violent Crime**

Actual	October			Year to Date - October		
	2022	2023	% Change	2022	2023	% Change
Murder	0	0	--	0	0	--
Other Offences Causing Death	0	0	--	0	0	--
Attempted Murder	0	0	--	0	0	--
Sexual Assault	0	0	--	10	19	90.0%
Assault	5	3	-40.0%	37	48	29.7%
Abduction	0	0	--	0	2	--
Robbery	0	0	--	1	2	100.0%
Other Crimes Against a Person	1	1	0.0%	27	37	37.0%
<b>Total</b>	<b>6</b>	<b>4</b>	<b>-33.3%</b>	<b>75</b>	<b>108</b>	<b>44.0%</b>



**Property Crime**

Actual	October			Year to Date - October		
	2022	2023	% Change	2022	2023	% Change
Arson	0	0	--	0	0	--
Break & Enter	9	1	-88.9%	33	26	-21.2%
Theft Over	5	0	-100.0%	24	18	-25.0%
Theft Under	5	6	20.0%	62	75	21.0%
Have Stolen Goods	0	0	--	4	4	0.0%
Fraud	4	4	0.0%	37	34	-8.1%
Mischief	3	4	33.3%	39	27	-30.8%
<b>Total</b>	<b>26</b>	<b>15</b>	<b>-42.3%</b>	<b>199</b>	<b>184</b>	<b>-7.5%</b>



**Drug Crime**

Actual	October			Year to Date - October		
	2022	2023	% Change	2022	2023	% Change
Possession	0	0	--	2	5	150.0%
Trafficking	0	0	--	2	1	-50.0%
Importation and Production	0	0	--	0	0	--
<b>Total</b>	<b>0</b>	<b>0</b>	<b>--</b>	<b>4</b>	<b>6</b>	<b>50.0%</b>



**Detachment:** 6G - HURON

**Location code(s):** 6G00 - HURON

**Area code(s):** 6119 - Municipality of South Huron

**Data source date:**

2023/11/04

**Report Generated by:**

Younan, Jason

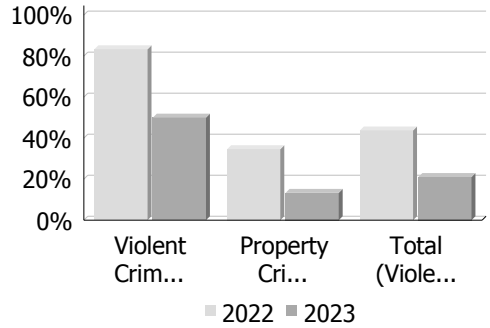
**Report Generated on:**

Nov 8, 2023 4:31:10 PM

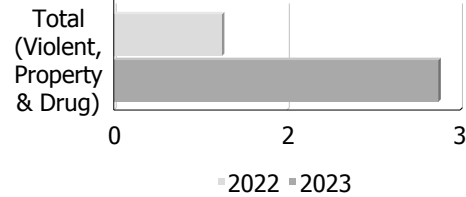
PP-CSC-Operational Planning-4300

**Police Services Board Report for South Huron  
Records Management System  
October - 2023**

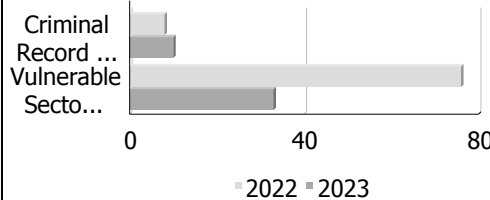
<b>Clearance Rate</b>						
Clearance Rate	October			Year to Date - October		
	2022	2023	Difference	2022	2023	Difference
Violent Crime	83.3%	50.0%	-33.3%	61.3%	67.6%	6.3%
Property Crime	34.6%	13.3%	-21.3%	18.6%	14.1%	-4.5%
Drug Crime	--	--	--	75.0%	83.3%	8.3%
<b>Total (Violent, Property &amp; Drug)</b>	<b>43.8%</b>	<b>21.0%</b>	<b>-22.7%</b>	<b>32.4%</b>	<b>37.8%</b>	<b>5.4%</b>



<b>Unfounded</b>						
Unfounded	October			Year to Date - October		
	2022	2023	% Change	2022	2023	% Change
Total (Violent, Property & Drug)	1	3	200.0%	31	31	0.0%



<b>Criminal Record and Vulnerable Sector Screening Checks</b>						
Actual	October			Year to Date - October		
	2022	2023	% Change	2022	2023	% Change
Criminal Record Checks	8	10	25.0%	39	75	92.3%
Vulnerable Sector Screening Checks	76	33	-56.6%	241	492	104.1%



Data contained within this report is dynamic in nature and numbers will change over time as the Ontario Provincial Police continue to investigate and solve crime.

**Data Utilized**

- Major Crimes
- Niche RMS All Offence Level Business Intelligence Cube

**Detachment:** 6G - HURON

**Location code(s):** 6G00 - HURON

**Area code(s):** 6119 - Municipality of South Huron

**Data source date:**

2023/11/04

**Report Generated by:**

Younan, Jason

**Report Generated on:**

Nov 8, 2023 4:31:10 PM

PP-CSC-Operational Planning-4300



## Calls For Service (CFS) Billing Summary Report

### Municipality of South Huron October - 2023

Billing Categories <i>(Billing categories below do not match traditional crime groupings)</i>	2023				2022			
	October	Year to Date	Time Standard	Year To Date Weighted Hours	October	Year to Date	Time Standard	Year To Date Weighted Hours
Violent Criminal Code	4	112	15.8	1,769.6	6	82	15.8	1,295.6
Property Crime Violations	15	188	6.4	1,203.2	28	216	6.4	1,382.4
Other Criminal Code Violations (Excluding traffic)	3	63	7.5	472.5	5	51	7.5	382.5
Drug Possession	1	19	7.1	134.9	1	11	7.1	78.1
Drugs	0	1	68.0	68.0	0	2	68.0	136.0
Statutes & Acts	10	128	3.4	435.2	9	127	3.4	431.8
Operational	71	712	3.8	2,705.6	66	660	3.8	2,508.0
Operational2	15	179	1.4	250.6	14	139	1.4	194.6
Traffic	6	82	3.7	303.4	13	128	3.7	473.6
<b>Total</b>	<b>125</b>	<b>1,484</b>		<b>7,343.0</b>	<b>142</b>	<b>1,416</b>		<b>6,882.6</b>

#### **Note to Detachment Commanders:**

- **The content of each report is to be shared by the Detachment Commander only with the municipality for which it was generated. The municipality may treat this as a public document and distribute it as they wish.**
- All data is sourced from the Niche RMS application. Included are 'reported' occurrences (actuals and unfounded occurrences) for 'billable' occurrences ONLY. Data is refreshed on a weekly basis.
- The Traffic category includes motor vehicle collision (MVC) occurrences entered into Niche (UCR code 8521). MVCs are NOT sourced from the eCRS application for this report.
- Only the primary violation is counted within an occurrence.
- Time standards displayed are for the 2023 billing period.

#### **Note to Municipalities:**

- Data contained within this report is dynamic in nature and numbers will change over time as the Ontario Provincial Police continues to investigate and solve crime.
- This report is NOT to be used for crime trend analysis as not all occurrences are included.
- Data groupings within this report do not match traditional crime groupings seen in other public reports such as the OPP Police Services Board reports or Statistics Canada reporting.